MAYHEW | GIBBS
PROPERTY GROUP

Your best friends in Real Estate!

613.566.4462

206-38 Charles Street Schools and Services

38 Charles St, Crysler, ON, Canada

Provided By:

Mayhew Gibbs Realty
Remax Core Realty
485 Industrial Ave Ottawa Ontario
Phone: 6137965215 E-mail: mayhewgibbs@remaxcore.com

Note: Depending on amenity density, not all markers may be visible on this printed map.
School Rankings provided by The Fraser Institute. Rankings are from 1 to 10.
(c) Copyright MMV, Neighbourhood Expert Data Systems Inc., All rights reserved.

Neighbourhood Expert
www.neighbourhoodexpert.ca

As a professional Real Estate Agent, I possess a wealth of amenity information regarding any neighbourhood you may be interested in.

The investment I have made towards becoming a neighbourhood expert will help you to evaluate where you want to live in great detail.

Table of Contents

Schools Elementary	3	Schools Secondary	3
Grocery Stores	4	Hospitals	4
Medical Clinics	5	Pharmacies	5
Banks	6	Car Wash	6
Day Care	7	Dentists	7
Doctors	8	Dry Cleaners	8
Fitness	9	Ice Rinks	9
Liquor / Beer / Wine	10	Movie Theatres	10
Places of Worship	11	Recreation Centres	11
Restaurants	12	Shopping Centres	12
Salons / Spas	13	Splash Pads / Pools	13
Tennis Courts	14	Veterinarians	14

Disclaimer

Data

Neighbourhood Expert makes no claims as to the accuracy of this information. Neighbourhood Expert provides this data as a basic overview of area amenities for reference purposes and makes no claims as to the accuracy of completeness of this data. As the end user of this amenity report you understand that the data is for reference only and that it is your sole responsibility to verify any information that may influence a home buying decision or a decision or action any other kind.

Liability

As the end user of this document you agree to indemnify, defend and hold Neighbourhood Expert and our client harmless from all claims and damages arising out of the use of Neighbourhood Expert.

Copyright

(c) Copyright MMX, Neighbourhood Expert Data Systems Inc., all rights reserved. Neighbourhood Expert Report is a trademark of Neighbourhood Expert Data Systems Inc.

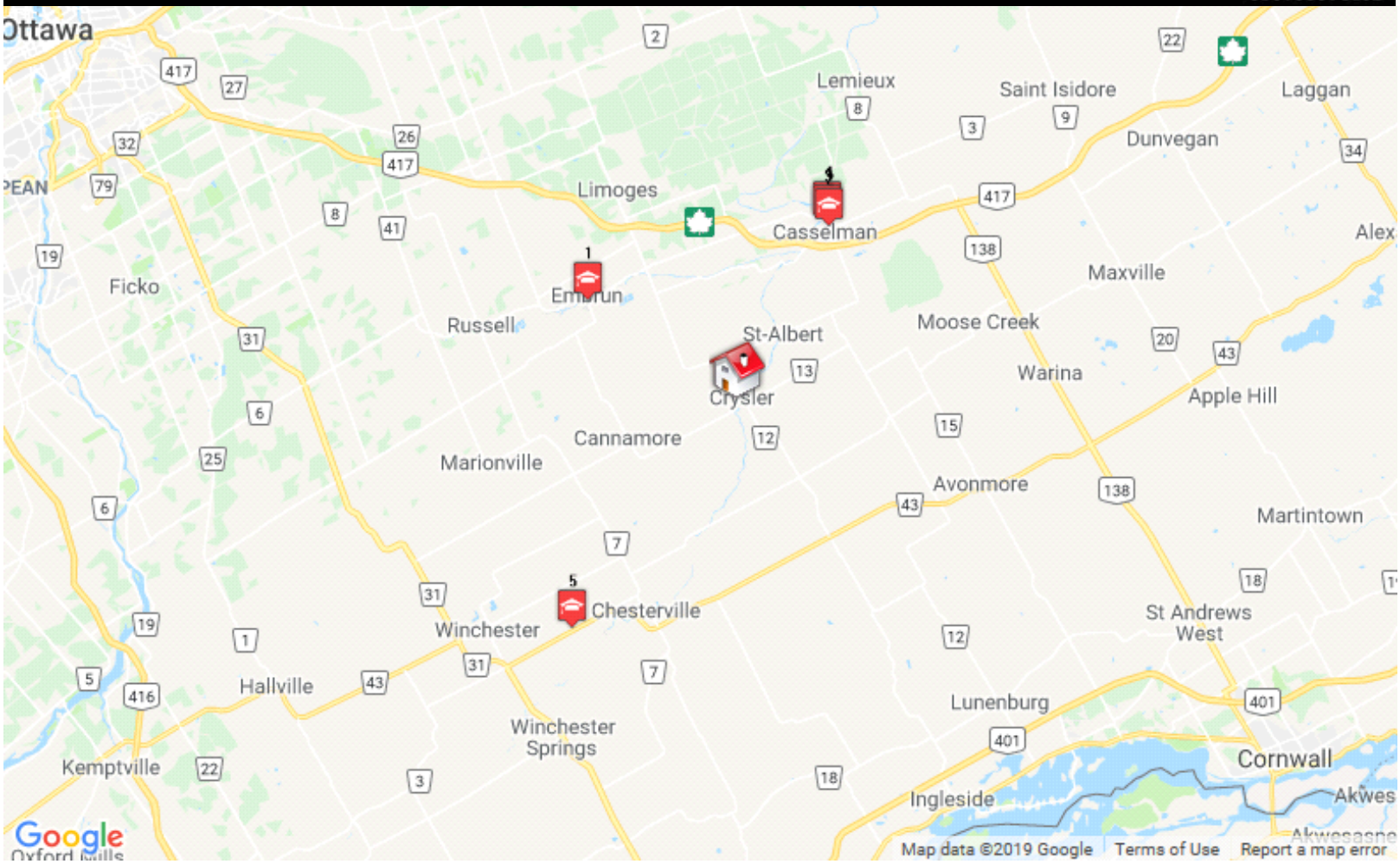

Schools Elementary

1. École élémentaire catholique Notre-Dame-du-Rosaire
9 concession Ouest, North Stormont
Dist.: 0.44 km

2. École élémentaire catholique Saint-Albert
116 rue Principale, The Nation
Dist.: 4.84 km

3. North Stormont Public School
57 Cockburn Street, North Stormont
Rating: 7.80 - Dist.: 5.29 km

4. Cambridge Public School
2123 Route 500 West, Russell
Rating: 5.70 - Dist.: 9.70 km

5. École élémentaire L'Académie de la Seigneurie
731 rue des Pommiers, Casselman
Rating: 6.90 - Dist.: 10.79 km

6. École intermédiaire catholique - Pavillon Embrun
1276 rue St-Jacques, Russell

Schools Secondary

1. École secondaire catholique Embrun
1276 rue St-Jacques, Russell
Rating: 7.00 - Dist.: 11.01 km

2. École secondaire L'Académie de la Seigneurie
731 rue des Pommiers, Casselman
Dist.: 11.94 km

3. Centre d'éduc./form. de l'Est ontarien
750 rue Principale, Casselman
Dist.: 12.08 km

4. École secondaire catholique de Casselman
778 rue Brébeuf, Casselman
Rating: 5.90 - Dist.: 12.22 km

5. North Dundas District High School
2835 #43 County Road, North Dundas
Rating: 4.20 - Dist.: 17.29 km

What is in your neighbourhood?

Schools
Groceries
Shopping
Dry Cleaners
Veterinarians
Medical
Banks
Tennis
Child Care
Ice Rinks

And more.....

NEIGHBOURHOOD EXPERT

Note: Depending on amenity density, not all markers may be visible on this printed map.
School Rankings provided by The Fraser Institute. Rankings are from 1 to 10.
(c) Copyright MMV, Neighbourhood Expert Data Systems Inc., All rights reserved.

Neighbourhood Expert
www.neighbourhoodexpert.ca

Grocery Stores

1. St-Albert Market
139 Principale Street, St-Albert
Dist.: 4.99 km

Hospitals

1. MEDICAID PHARMACY
33 Queen St, Crysler
Dist.: 0.50 km

2. Centre Communautaire De Santé Mental De
41 Jean Paul Rd, Casselman
Dist.: 12.90 km

Note: Depending on amenity density, not all markers may be visible on this printed map.
School Rankings provided by The Fraser Institute. Rankings are from 1 to 10.
(c) Copyright MMV, Neighbourhood Expert Data Systems Inc., All rights reserved.

Neighbourhood Expert
www.neighbourhoodexpert.ca

Medical Clinics

1. Casselman Medical Center
629 Principale, Casselman
Dist.: 11.49 km

2. Clinique De Medecine Familiale D'embrun
869 Notre Dame, Embrun
Dist.: 12.07 km

3. Moose Creek Medical Centre
Moose Creek
Dist.: 15.49 km

Pharmacies

1. MEDICAID PHARMACY
33 Queen Street, Crysler
Dist.: 0.50 km

What is in your neighbourhood?

Schools
Groceries
Shopping
Dry Cleaners
Veterinarians
Medical
Banks
Tennis
Child Care
Ice Rinks

And more.....

NEIGHBOURHOOD EXPERT

Note: Depending on amenity density, not all markers may be visible on this printed map.
School Rankings provided by The Fraser Institute. Rankings are from 1 to 10.
(c) Copyright MMV, Neighbourhood Expert Data Systems Inc., All rights reserved.

Neighbourhood Expert
www.neighbourhoodexpert.ca

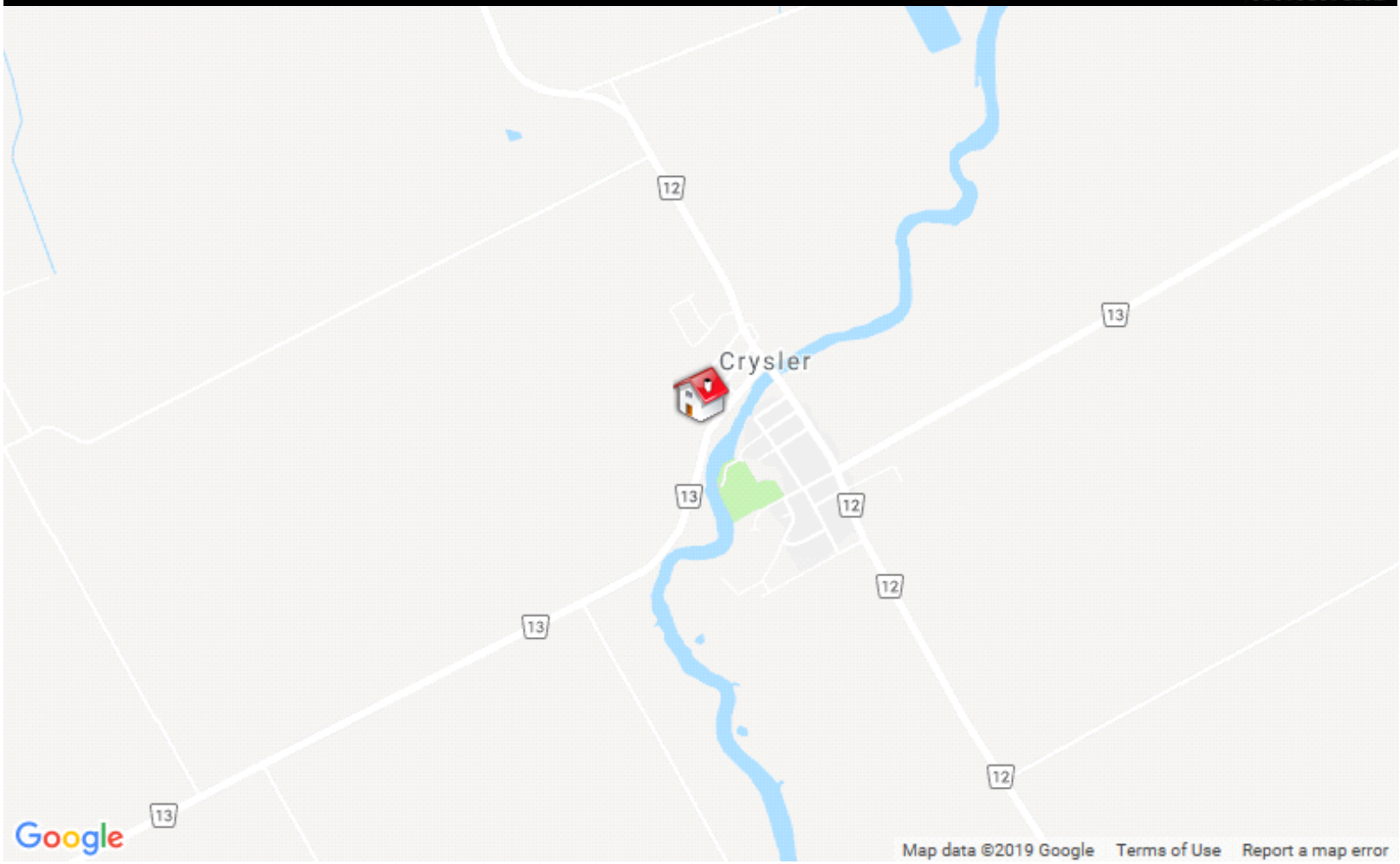

Banks

Car Wash

What is in your neighbourhood?

Schools	Medical
Groceries	Banks
Shopping	Tennis
Dry Cleaners	Child Care
Veterinarians	Ice Rinks

And more.....

Note: Depending on amenity density, not all markers may be visible on this printed map.
School Rankings provided by The Fraser Institute. Rankings are from 1 to 10.
(c) Copyright MMV, Neighbourhood Expert Data Systems Inc., All rights reserved.

Neighbourhood Expert
www.neighbourhoodexpert.ca

Day Care

1. Cambridge Circle Of Friends Child Care C
2123 500 Rte W, Embrun
Dist.: 9.78 km

2. Garderie Des Amis
1081 Notre Dame, Embrun
Dist.: 10.91 km

3. Garderie Quatre Saisons
729 St-isidore Rd W, Casselman
Dist.: 11.38 km

4. Centre Educatif Du Tresor
964 Notre Dame, Russell
Dist.: 11.48 km

5. Township Of Russell
6 Blais, Embrun
Dist.: 11.85 km

6. Garderie Les P'tits Coeurs
100 Maheu, Embrun
Dist.: 12.06 km

Dentists

What is in your neighbourhood?

Schools
Groceries
Shopping
Dry Cleaners
Veterinarians
Medical
Banks
Tennis
Child Care
Ice Rinks

And more.....

NEIGHBOURHOOD EXPERT

Note: Depending on amenity density, not all markers may be visible on this printed map.
School Rankings provided by The Fraser Institute. Rankings are from 1 to 10.
(c) Copyright MMV, Neighbourhood Expert Data Systems Inc., All rights reserved.

Neighbourhood Expert
www.neighbourhoodexpert.ca

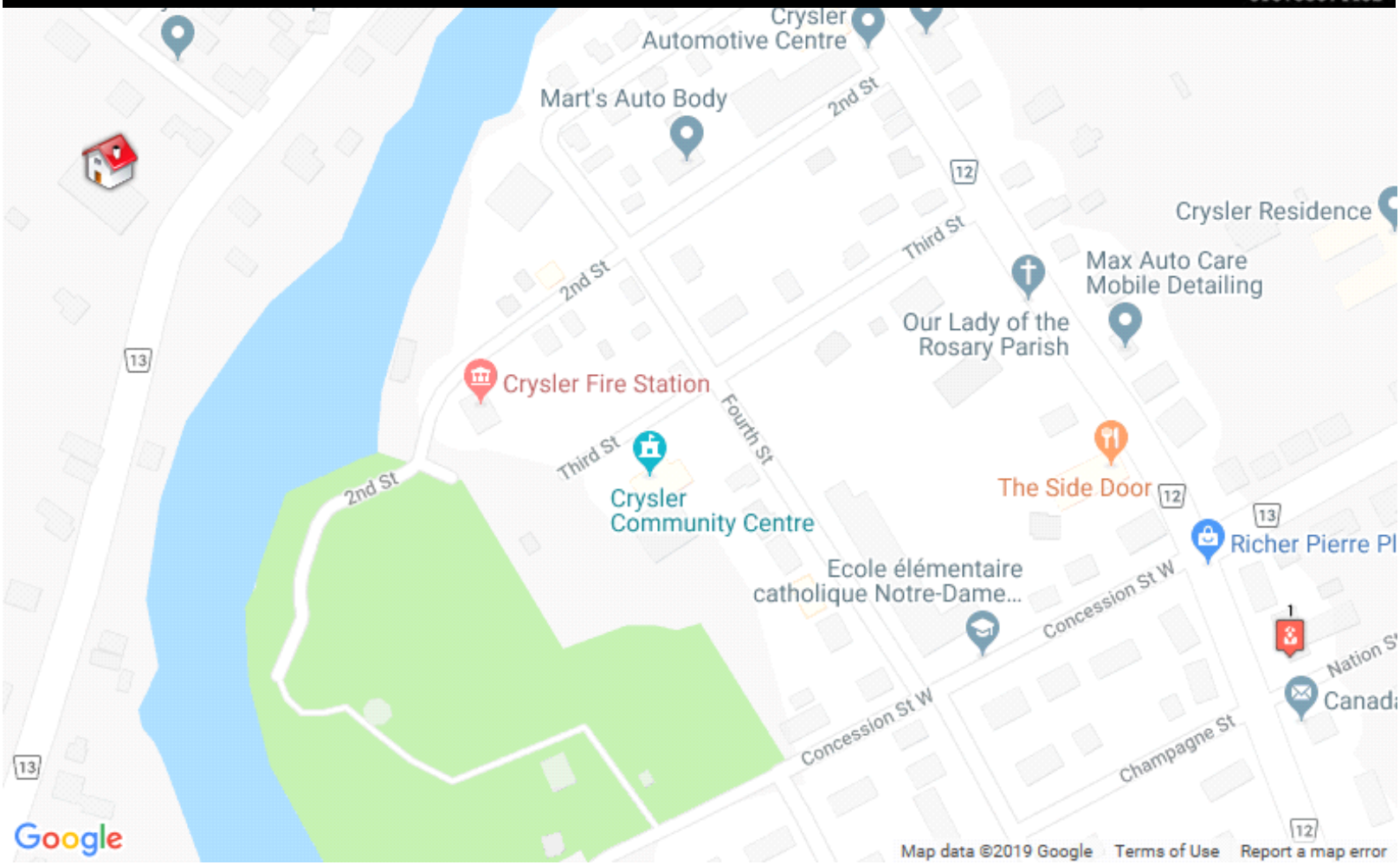

Doctors

1. Centre De Santé Communautaire
1 Nation Street, Crysler
Dist.: 0.61 km

Dry Cleaners

What is in your neighbourhood?

Schools
Groceries
Shopping
Dry Cleaners
Veterinarians
Medical
Banks
Tennis
Child Care
Ice Rinks

And more.....

NEIGHBOURHOOD EXPERT

Note: Depending on amenity density, not all markers may be visible on this printed map.
School Rankings provided by The Fraser Institute. Rankings are from 1 to 10.
(c) Copyright MMV, Neighbourhood Expert Data Systems Inc., All rights reserved.

Neighbourhood Expert
www.neighbourhoodexpert.ca

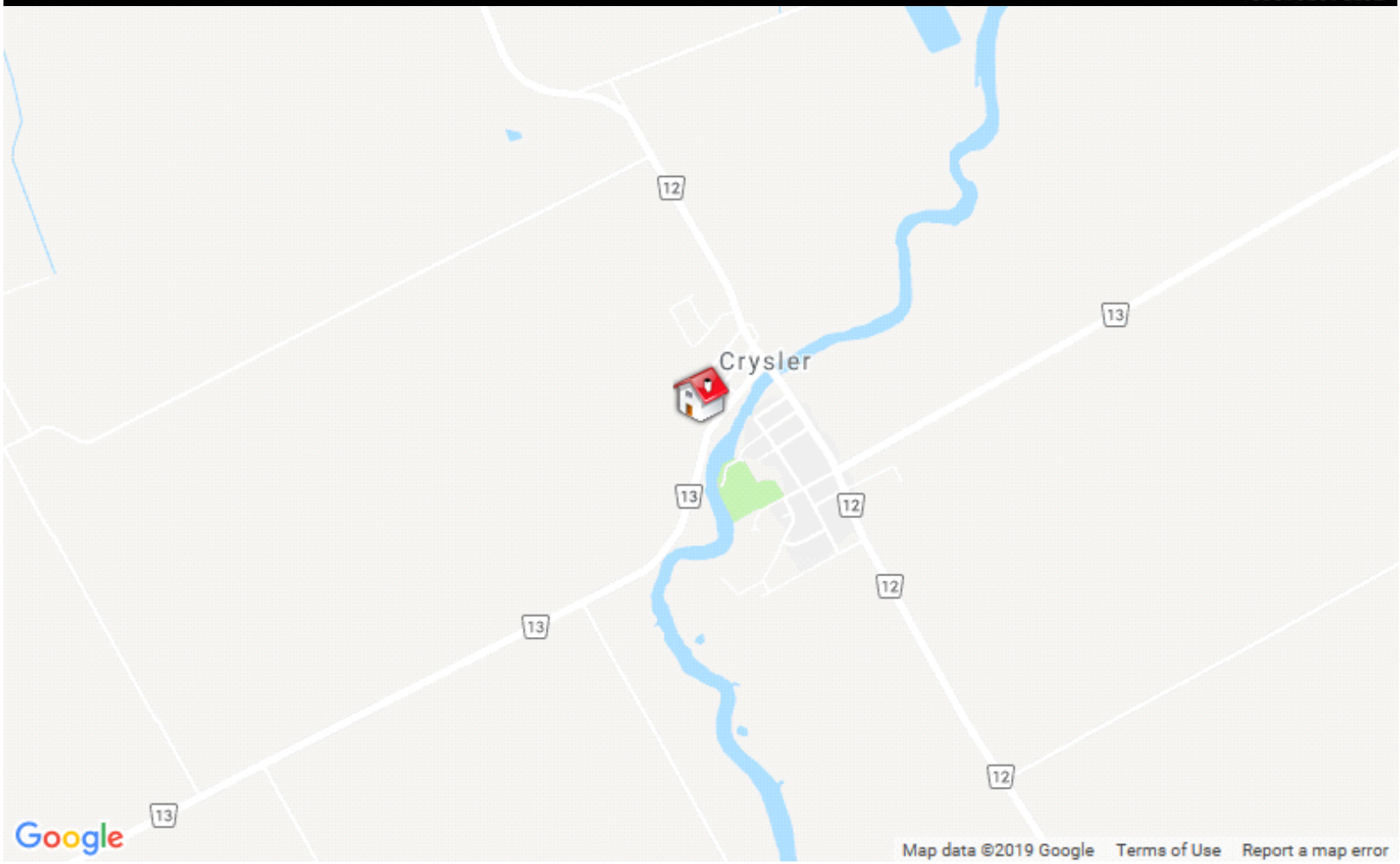

Fitness

Ice Rinks

1. Finch Community Centre
1-3 John St, Newington
Dist.: 9.82 km

2. Embrun Arena
3-9 Blais St, Embrun
Dist.: 11.63 km

3. Complexe Jr Brisson
758 Brebeuf St, Casselman
Dist.: 12.15 km

4. Chesterville & District Arena
153 Queen St, North Dundas
Dist.: 14.34 km

Note: Depending on amenity density, not all markers may be visible on this printed map.
School Rankings provided by The Fraser Institute. Rankings are from 1 to 10.
(c) Copyright MMV, Neighbourhood Expert Data Systems Inc., All rights reserved.

Neighbourhood Expert
www.neighbourhoodexpert.ca

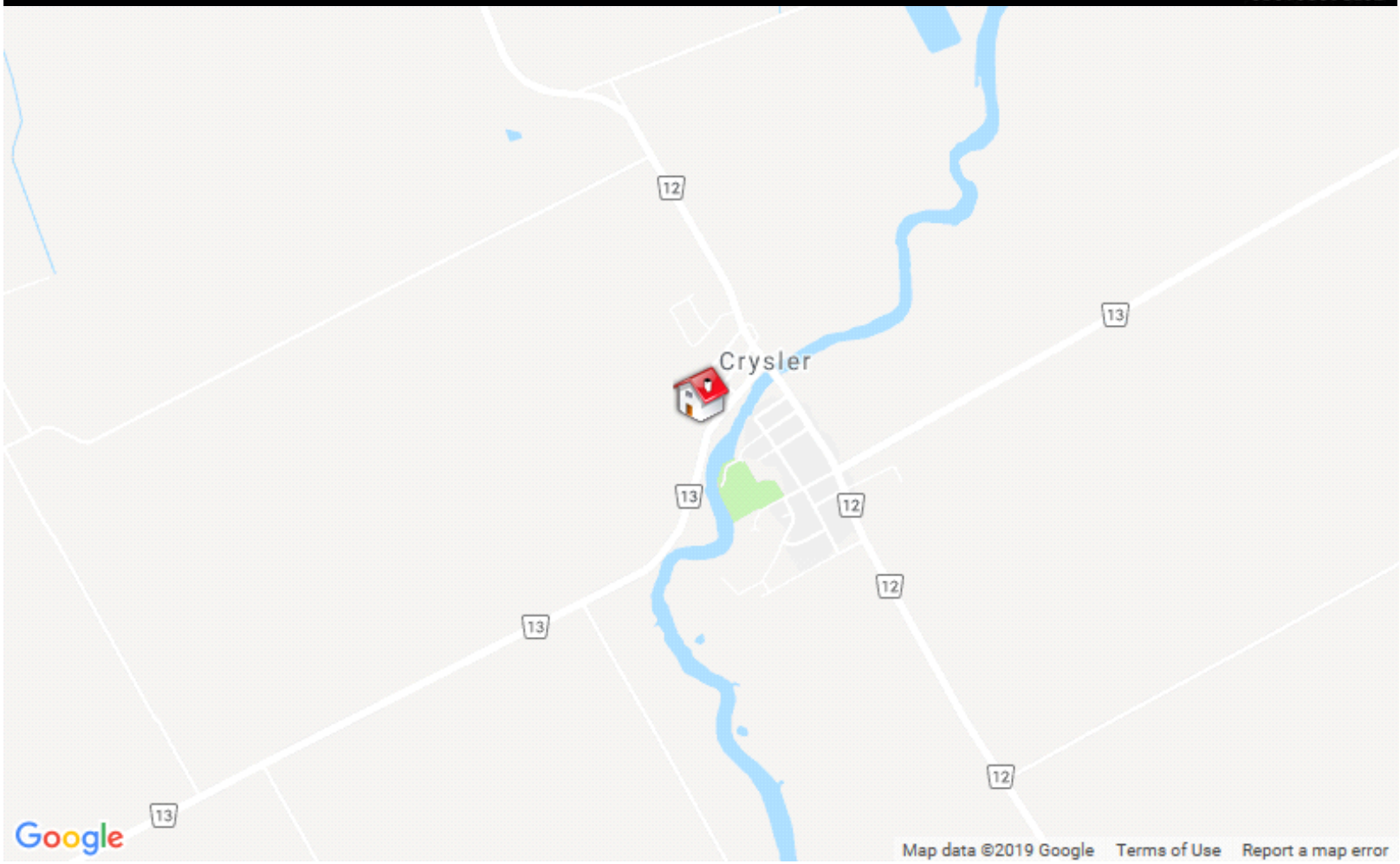

Liquor / Beer / Wine

Movie Theatres

What is in your neighbourhood?

Schools	Medical
Groceries	Banks
Shopping	Tennis
Dry Cleaners	Child Care
Veterinarians	Ice Rinks

And more.....

Note: Depending on amenity density, not all markers may be visible on this printed map.
School Rankings provided by The Fraser Institute. Rankings are from 1 to 10.
(c) Copyright MMV, Neighbourhood Expert Data Systems Inc., All rights reserved.

Neighbourhood Expert
www.neighbourhoodexpert.ca

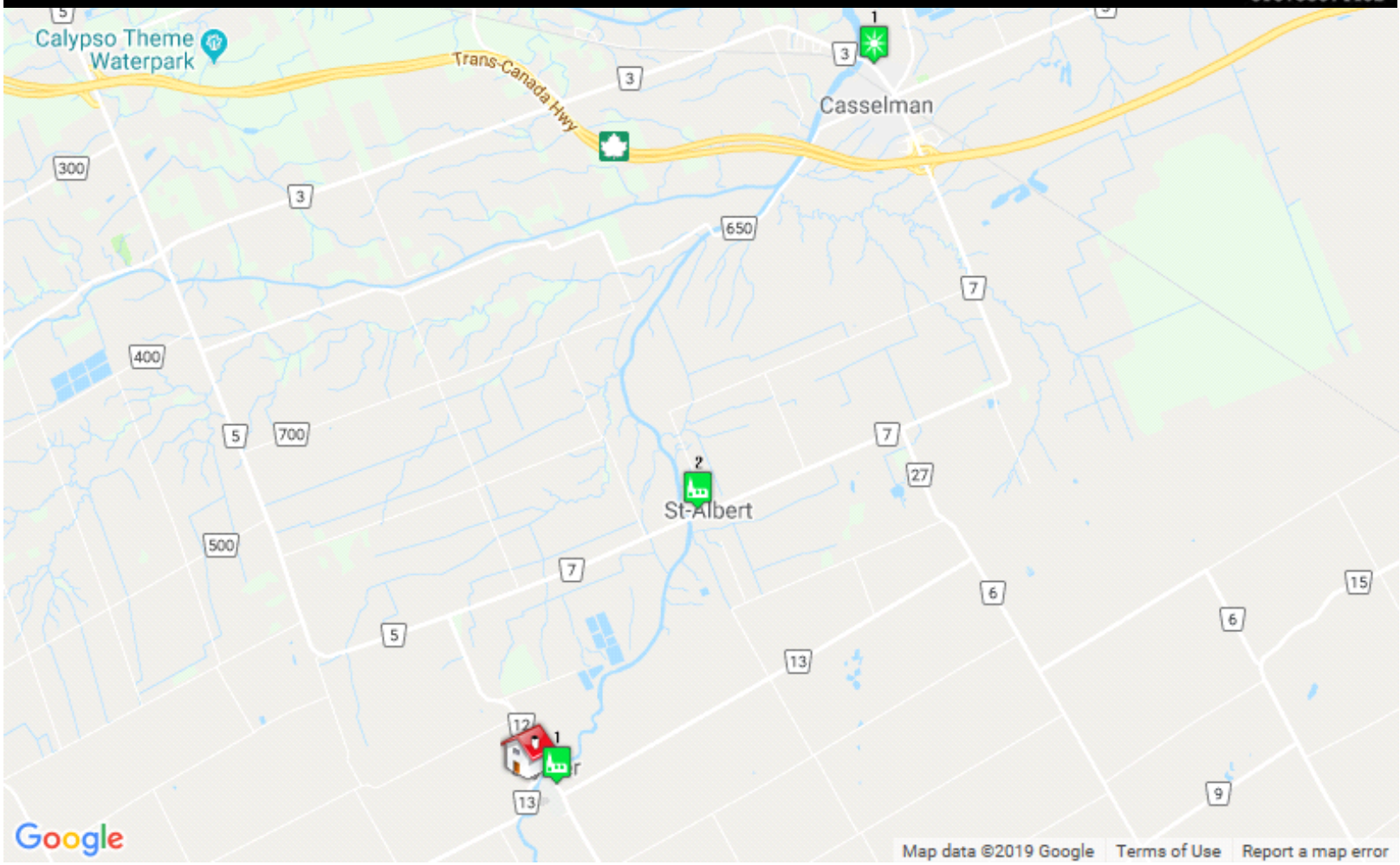

Places of Worship

1. Our Lady of the Rosary Parish
23 Queen Street, Crysler
Dist.: 0.44 km

2. St. Albert Parish
123 Principale Street, St-Albert
Dist.: 4.89 km

Recreation Centres

1. Complexe J R Brisson
758 Rue Brebeuf, Casselman
Dist.: 12.16 km

What is in your neighbourhood?

Schools
Groceries
Shopping
Dry Cleaners
Veterinarians
Medical
Banks
Tennis
Child Care
Ice Rinks

And more.....

NEIGHBOURHOOD EXPERT

Note: Depending on amenity density, not all markers may be visible on this printed map.
School Rankings provided by The Fraser Institute. Rankings are from 1 to 10.
(c) Copyright MMV, Neighbourhood Expert Data Systems Inc., All rights reserved.

Neighbourhood Expert
www.neighbourhoodexpert.ca

Restaurants

1. Waikato Pizza
7 Queen Street, Crysler
Dist.: 0.35 km

2. The Broken Knuckle
7 Queen Street, Crysler
Dist.: 0.35 km

3. Tony's Chip Stand
9 Queen Street, Crysler
Dist.: 0.36 km

4. The Side Door Family Restaurant
33 Queen Street, Crysler
Dist.: 0.50 km

5. St-Albert Cheese Factory Co-Op
150 Saint Paul Street, St-Albert
Dist.: 4.84 km

6. St. Albert Cheese Factory
150 Saint Paul Street, St-Albert
Dist.: 4.85 km

Shopping Centres

1. Crafty Calyie
19 Fourth Street, Berwick
Dist.: 0.39 km

What is in your neighbourhood?

Schools
Groceries
Shopping
Dry Cleaners
Veterinarians
Medical
Banks
Tennis
Child Care
Ice Rinks

And more.....

NEIGHBOURHOOD EXPERT

Note: Depending on amenity density, not all markers may be visible on this printed map.
School Rankings provided by The Fraser Institute. Rankings are from 1 to 10.
(c) Copyright MMV, Neighbourhood Expert Data Systems Inc., All rights reserved.

Neighbourhood Expert
www.neighbourhoodexpert.ca

Salons / Spas

1. The Esthetics Room
15 2nd Street, Crysler
Dist.: 0.21 km

2. Wax That
52 Queen Street, Crysler
Dist.: 0.75 km

3. Coiffure Fusion Hair Studio
159 Saint Paul Street, St-Albert
Dist.: 4.92 km

Splash Pads / Pools

What is in your neighbourhood?

Schools
Groceries
Shopping
Dry Cleaners
Veterinarians
Medical
Banks
Tennis
Child Care
Ice Rinks

And more.....

NEIGHBOURHOOD EXPERT

Note: Depending on amenity density, not all markers may be visible on this printed map.
School Rankings provided by The Fraser Institute. Rankings are from 1 to 10.
(c) Copyright MMV, Neighbourhood Expert Data Systems Inc., All rights reserved.

Neighbourhood Expert
www.neighbourhoodexpert.ca

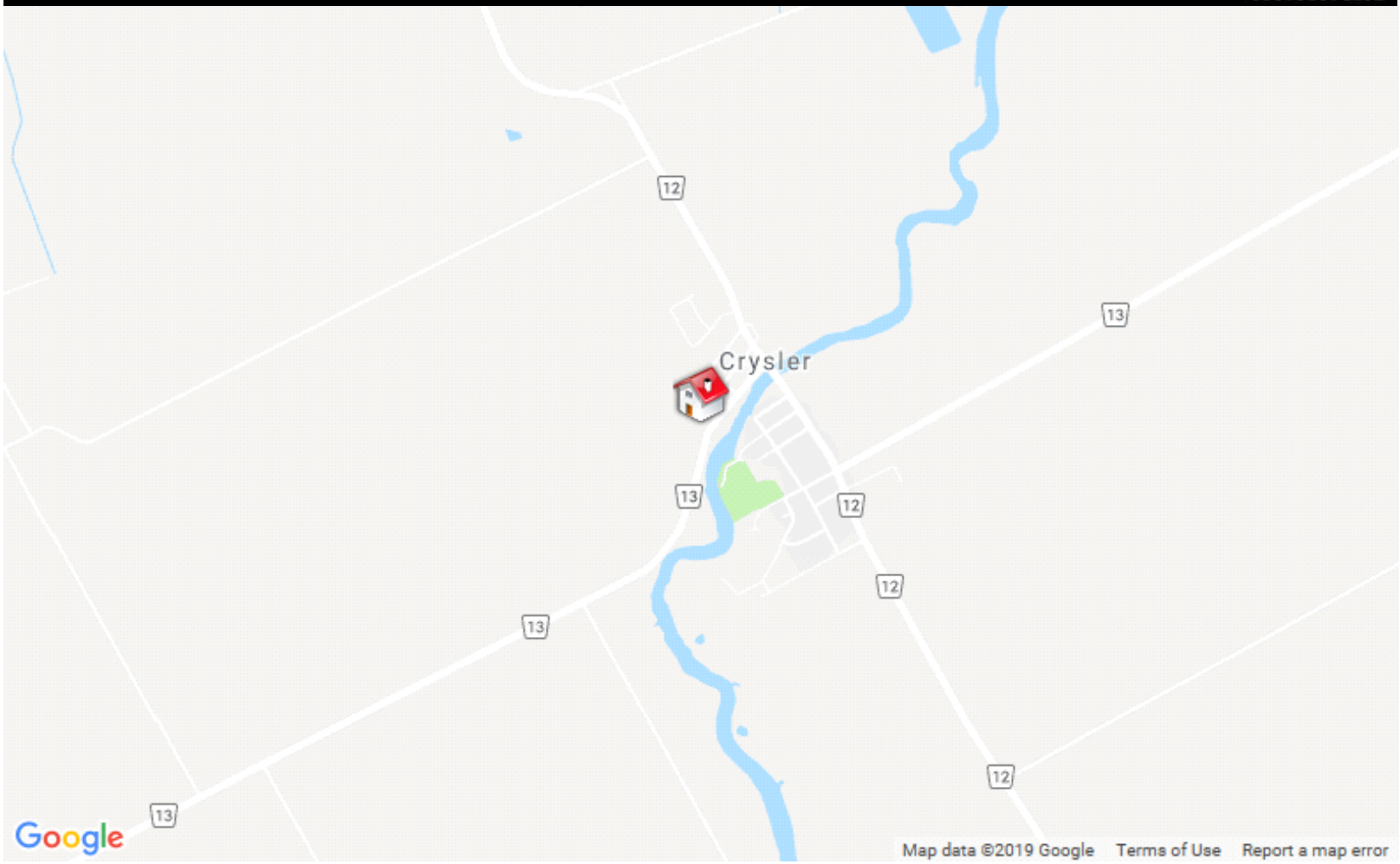

Tennis Courts

Veterinarians

What is in your neighbourhood?

Schools
Groceries
Shopping
Dry Cleaners
Veterinarians
Medical
Banks
Tennis
Child Care
Ice Rinks

And more.....

NEIGHBOURHOOD EXPERT

Note: Depending on amenity density, not all markers may be visible on this printed map.
School Rankings provided by The Fraser Institute. Rankings are from 1 to 10.
(c) Copyright MMV, Neighbourhood Expert Data Systems Inc., All rights reserved.

Neighbourhood Expert
www.neighbourhoodexpert.ca